


106 KA 4959-01


- HIGHWAY MARKERS**
- Interstate Numbered Highway
 - U.S. Numbered Highway
 - State Numbered Highway
- BOUNDARIES**
- County Boundary
 - State Boundary
 - Alimony Port Boundary
 - Water Jurisdiction or Highway Lane
 - Section Line
 - Public or Village Area
 - Incorporated City Limit
 - Urban Area
- CITIES OR TOWNS**
- State Capital
 - County Seat
 - Populated Place
 - Locals
- ROAD CLASSIFICATIONS**
- Controlled Access
 - US Route - Divided
 - US Route - Undivided
 - State Route - Divided
 - State Route - Undivided
 - US Route - Improved
 - Major Road - Paved
 - Minor Road - Paved
 - Minor Road - Unpaved
 - Local Road - Unpaved
- ROAD SYSTEM DESIGNATION**
- US Post Secondary System
 - US County Road System
 - End of Designated System
- MAP SYMBOLS**
- Roundabout
 - Interchange
 - State System Bridge
 - Interchange
 - Roundabout
 - State System Bridge
 - Interchange
 - Roundabout
 - State System Bridge
- BOUNDARIES**
- County Boundary
 - State Boundary
 - Alimony Port Boundary
 - Water Jurisdiction or Highway Lane
 - Section Line
 - Public or Village Area
 - Incorporated City Limit
 - Urban Area




GENERAL HIGHWAY MAP
REPUBLIC COUNTY
 KANSAS
 PREPARED BY THE
 KANSAS DEPARTMENT OF TRANSPORTATION
 BUREAU OF TRANSPORTATION PLANNING
 IN COOPERATION WITH THE
 U.S. DEPARTMENT OF TRANSPORTATION
 FEDERAL HIGHWAY ADMINISTRATION



MARCH 2016



KDOT makes no warranties, guarantees, or representations for the accuracy of this information and assumes no liability for errors or omissions.




266-79 D 0204 -19

- HIGHWAY MARKERS**
- Interstate Numbered Highway
 - State Numbered Highway
 - U.S. Numbered Highway
- BOUNDARIES**
- County Boundary
 - State Boundary
 - Military Fort Boundary
 - Indian Reservation or Historic Landmark
 - Section Line
 - Point of Interest
 - Urban Area
- CITIES OR TOWNS**
- State Capital
 - County Seat
 - Populated Place
 - Locust
- ROAD CLASSIFICATIONS**
- State Numbered Highway
 - Controlled Access
 - US Route - Divided
 - State Route - Divided
 - State Route - Undivided
 - RS Route - Paved
 - Minor Road - Paved
 - Minor Road - Gravel
 - Minor Road - Dirt
- ROAD SYSTEM DESIGNATION**
- State Secondary System
 - County Road System
 - Kind of Designation System
- MAP SYMBOLS**
- Roundabout
 - Interchange
 - State System Bridge
 - Railroad
- DRAINAGE**
- Flow or Major Drainage
 - Lake or Reservoir

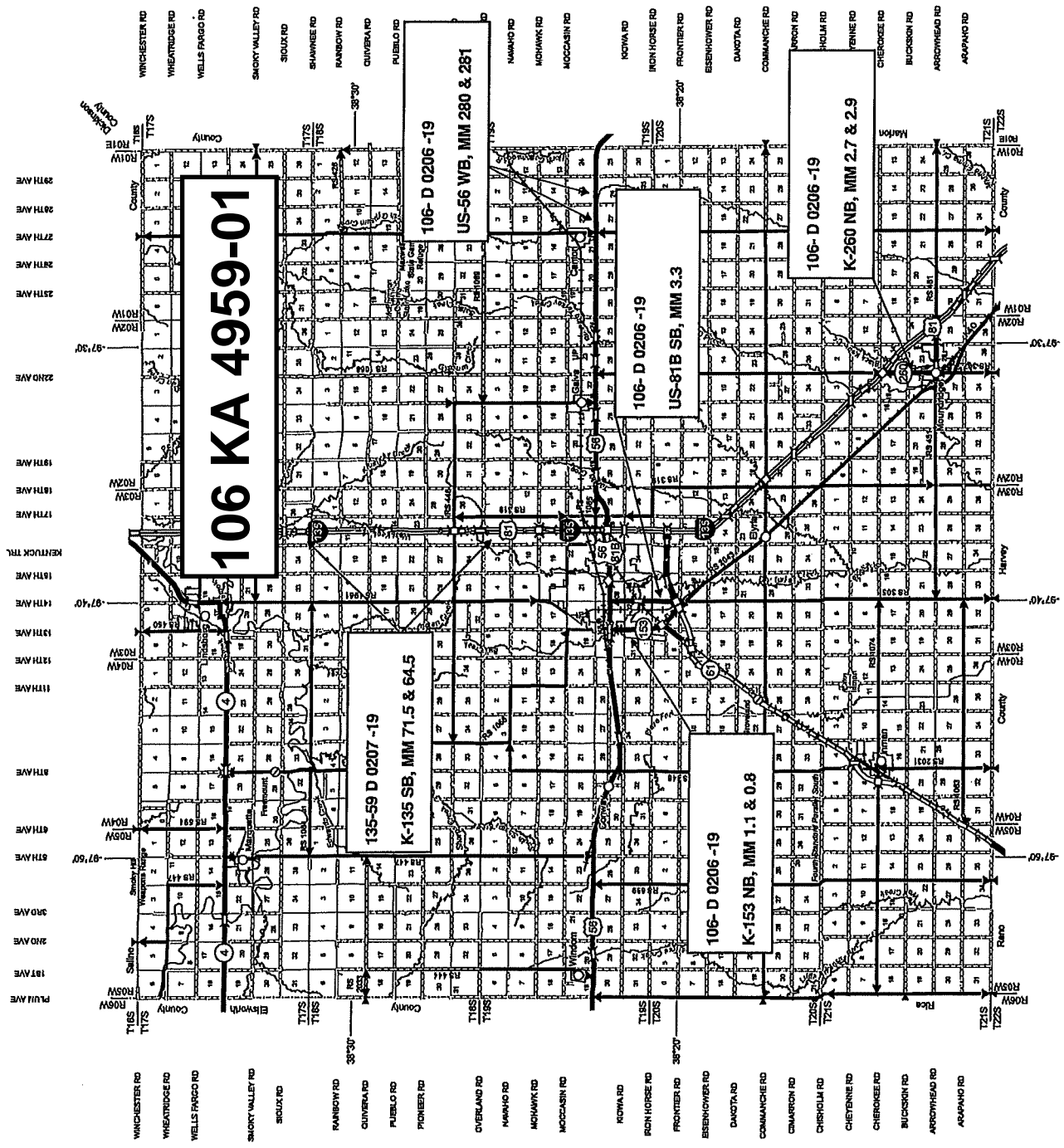
GENERAL HIGHWAY MAP
MCPHERSON COUNTY
 KANSAS
 PREPARED BY THE
 KANSAS DEPARTMENT OF TRANSPORTATION
 BUREAU OF TRANSPORTATION PLANNING
 IN COOPERATION WITH THE
 U.S. DEPARTMENT OF TRANSPORTATION
 FEDERAL HIGHWAY ADMINISTRATION



MARCH 2018



KDOT makes no warranties, guarantees, or representations as to the accuracy of this information and assumes no liability for errors or omissions.



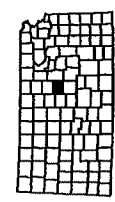
106 KA 4959-01

- HIGHWAY MARKERS**
- 70 Interstate Numbered Highway
 - 49 U.S. Numbered Highway
 - 20 State Numbered Highway
- BOUNDARIES**
- County Boundary
 - State Boundary
 - Military Fort Boundary
 - Indian Reservation or Indian Territory
 - Section Line
 - Perk or Wellbore Line
 - Incorporated City/Link
 - Urban Area
- CITIES OR TOWNS**
- State Capital
 - County Seat
 - Populated Place
 - Locals
- ROAD CLASSIFICATIONS**
- Interstate
 - Kansas Turnpike (KTA)
 - Controlled Access
 - US Route - Divided
 - US Route - Undivided
 - State Route - Divided
 - State Route - Undivided
 - RS Route - Paved
 - RS Route - Unpaved
 - Minor Road - Paved
 - Minor Road - Unpaved
 - Minor Road - So
- ROAD SYSTEM DESIGNATION**
- RS Road Secondary System
 - RT Road Tertiary System
 - LT Road Local System
 - End of Designated System
- MAP SYMBOLS**
- Roundabout
 - Interchange
 - State System Bridge
 - Railroad
- DRAINAGE**
- River or Major Drainage
 - Lake or Reservoir

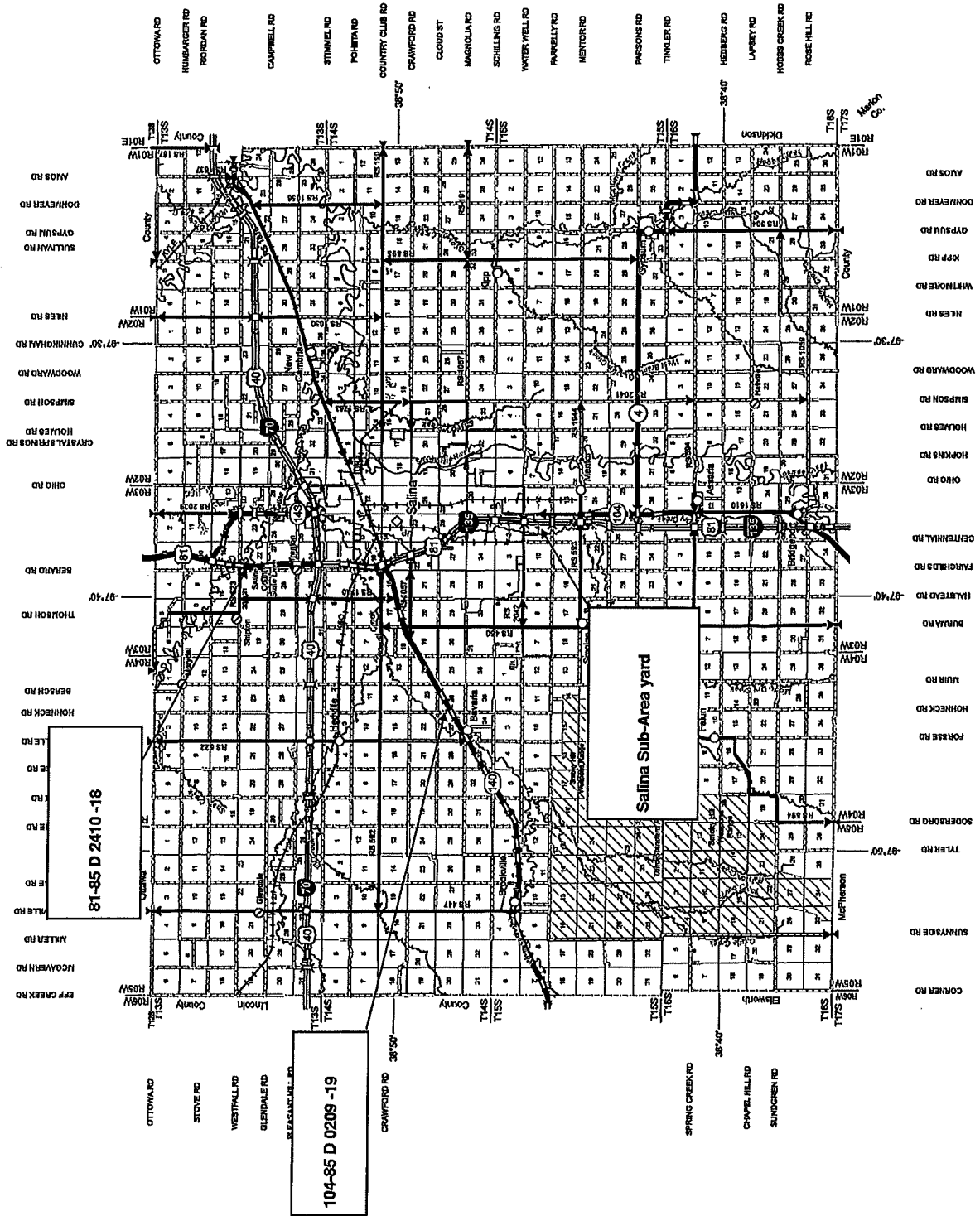
GENERAL HIGHWAY MAP
SALINE COUNTY
 KANSAS
 PREPARED BY THE
KANSAS DEPARTMENT OF TRANSPORTATION
BUREAU OF TRANSPORTATION PLANNING
 IN COOPERATION WITH THE
U.S. DEPARTMENT OF TRANSPORTATION
FEDERAL HIGHWAY ADMINISTRATION



SEPTEMBER 2016



KDOT makes no warranties, guarantees, or representations as to the accuracy of this information and assumes no liability for errors or omissions.



81-85 D 2410 -18

104-85 D 0209 -19



General Notes

2/7
5/7/2018

Page 1 of 1

Revised 5/22/18
jgb

Project No. 106 KA 4959-01

Note

- 1 KDOT maintenance will provide the Traffic Control. The Contractor will need to coordinate with each Area Office at least one week prior to the start of the project.
- 2 The project consists of milling approximately 5 Tons of material per project. The KDOT maintenance will provide a truck to haul millings to the mixing strip. The Contractor will need to coordinate with each Area Office.
- 3 KDOT forces will repair milled areas upon completion of the milling operation and prior to traffic being released to unrestricted movement.
- 4 A 6 foot mill machine is required for this project. KDOT forces will broom.
- 5 The Contractor will allow 30 minutes for KDOT forces to set up and 30 minutes to tear down Traffic Control setups.
- 6 All project activity will be completed within the KDOT summer work day hours of 7:00 am - 3:30 pm unless approved by project engineer.

Area	Project #	Location to Mill Rap	Mill Depth	Length	County	Person of Contact	Phone #	Location to place RAP Sample
4	140-85 D 0209-19	K-140 M.M. 29.5 EB	0.5"	275'	Saline	Scott Allen	(O)785-827-6452 (M)785-493-5200	Salina Subarea, 3825 Yost Dr.
4	81-85 D 2410-18	US-81 NB, MM 157	1.5"	95'	Saline	Scott Allen	(O)785-827-6452 (M)785-493-5200	Salina Subarea, 3825 Yost Dr.
3	106-D 0206-19	US-56 WB, M.M. 280	0.75"	185'	McPherson	Kort St. Clair	(O)620-241-1462 (M)620-242-2014	KDOT Mixing Strip 2-3-39, 2.5 mi S McPherson on Old US-81
3	106-D 0206-19	US-56 WB, M.M. 281	0.75"	185'	McPherson	Kort St. Clair	(O)620-241-1462 (M)620-242-2014	KDOT Mixing Strip 2-3-39, 2.5 mi S McPherson on Old US-81
3	106-D 0206-19	K-153 NB, M.M. 0.8	0.5"	275'	McPherson	Kort St. Clair	(O)620-241-1462 (M)620-242-2014	KDOT Mixing Strip 2-3-39, 2.5 mi S McPherson on Old US-81
3	106-D 0206-19	K-153 NB, M.M. 1.1	0.5"	275'	McPherson	Kort St. Clair	(O)620-241-1462 (M)620-242-2014	KDOT Mixing Strip 2-3-39, 2.5 mi S McPherson on Old US-81
3	106-D 0206-19	US-81B SB, M.M. 3.3	0.5"	275'	McPherson	Kort St. Clair	(O)620-241-1462 (M)620-242-2014	KDOT Mixing Strip 2-3-39, 2.5 mi S McPherson on Old US-81
3	106-D 0206-19	K-260 NB, M.M. 2.7	0.5"	275'	McPherson	Kort St. Clair	(O)620-241-1462 (M)620-242-2014	KDOT Mixing Strip 2-3-39, 2.5 mi S McPherson on Old US-81
3	106-D 0206-19	K-260 NB, M.M. 2.9	0.5"	275'	McPherson	Kort St. Clair	(O)620-241-1462 (M)620-242-2014	KDOT Mixing Strip 2-3-39, 2.5 mi S McPherson on Old US-81
3	106-D 0206-19	K-168 SB M.M. 0.25	0.75"	185'	Marion	Kort St. Clair	(O)620-241-1462 (M)620-242-2014	KDOT Mixing Strip 2-3-39, 2.5 mi S McPherson on Old US-81
3	135-59 D 0207-19	I-135 SB, M.M. 64.5	2"	70'	McPherson	Kort St. Clair	(O)620-241-1462 (M)620-242-2014	KDOT Mixing Strip 2-3-39, 2.5 mi S McPherson on Old US-81
3	135-59 D 0207-19	I-135 SB, M.M. 71.5	2"	70'	McPherson	Kort St. Clair	(O)620-241-1462 (M)620-242-2014	KDOT Mixing Strip 2-3-39, 2.5 mi S McPherson on Old US-81
2	266-79 D 0204-19	K-266 M.M. 2.5 NB	1.0"	140'	Republic	Rex Flinn	(O)785-378-3166 (M)785-243-5736	Mixing strip #2263 on US-36 8.8 mi east of the K266 Jct

11/14